

LAMPIRAN II

PERATURAN PRESIDEN REPUBLIK INDONESIA

NOMOR 32 TAHUN 2015

TENTANG RENCANA TATA RUANG KAWASAN PERBATASAN NEGARA
DI PAPUA

**PETA RENCANA POLA RUANG
KAWASAN PERBATASAN NEGARA DI PAPUA**

RENCANA POLA RUANG KAWASAN PERBATASAN NEGARA DI PROVINSI PAPUA

KETERANGAN GAMBAR

SKALA 1 : 100.000



ADMINISTRASI

- Ibu Kota Provinsi
- Ibu kota Kabupaten/Kota
- Ibu kota Kecamatan
- Batas Negara
- Batas Negara, Perlu Kesepakatan
- Batas Kabupaten/Kota
- Batas Kecamatan
- Batas Landas Kontinen
- Batas Laut Teritorial (BLT)
- Batas Zona Ekonomi Eksklusif Indonesia
- Batas Zona Ekonomi Eksklusif Indonesia, belum di ratifikasi
- Batas Zona Ekonomi Eksklusif Indonesia, perlu kesepakatan
- Jaringan Jalan
- Garis Pantai
- Sungai
- Danau

KAWASAN LINDUNG

- Tempat Bersarang Penyus
- Hutun Lindung
- Kawasan Bergambut
- Suaka Margasatwa
- Cagar Alam
- Taman Nasional
- Taman Wisata Alam
- Kawasan Pantai Berhutan Bakau
- Taman Wisata Alam Pesisir
- Kawasan Konservasi Laut Daerah
- Koridor Biota Laut Terumbu Karang
- Koridor Biota Laut Jalur Penyus

KAWASAN BUDIDAYA

- Kawasan Peruntukan Permukiman Perkotaan
- Kawasan Peruntukan Permukiman di Pedesaan
- Kawasan Peruntukan Pertanian Tanaman Pangan
Kawasan Peruntukan Peternakan
Kawasan Pariwisata
- Kawasan Perkebunan
- Kawasan Peruntukan Pertambangan Mineral-
dan/atau Batubara, Masih dimungkinkan
Kawasan Peruntukan Lainnya dalam Rencana
Tata Ruang yang Lebih Detil.
- Kawasan Peruntukan Pertambangan Minyak-
dan/atau Gas Bumi, Masih dimungkinkan
Kawasan Peruntukan Lainnya dalam Rencana
Tata Ruang yang Lebih Detil.
- Kawasan Peruntukan Kehutanan
Hutan Produksi
Hutan Produksi Terbatas
Hutan Sagu

RENCANA POLA RUANG KAWASAN PERBATASAN NEGARA DI PROVINSI PAPUA KETERANGAN GAMBAR

USULAN PERUBAHAN FUNGSI

HPK/L1

Zona LI (Hutan Lindang) yang berdasarkan ketentuan peraturan perundang-undangan di bidang kehutanan masih ditetapkan sebagai hutan produksi yang dapat dikonversi

HPK/L1

Zona LI (Kawasan Bergambut) yang berdasarkan ketentuan peraturan perundang-undangan di bidang kehutanan masih ditetapkan sebagai hutan produksi yang dapat dikonversi

HPK/L3

Zona LI (Kawasan Pantai Berhutan Bakau) yang berdasarkan ketentuan peraturan perundang-undangan di bidang kehutanan masih ditetapkan sebagai hutan produksi yang dapat dikonversi

HPK/B1

Zona B1 yang berdasarkan ketentuan peraturan perundang-undangan di bidang kehutanan masih ditetapkan sebagai hutan produksi yang dapat dikonversi

HPK/B2

Zona B2 yang berdasarkan ketentuan peraturan perundang-undangan di bidang kehutanan masih ditetapkan sebagai hutan produksi yang dapat dikonversi

HPK/B3

Zona B3 yang berdasarkan ketentuan peraturan perundang-undangan di bidang kehutanan masih ditetapkan sebagai hutan produksi yang dapat dikonversi

HPK/B4

Zona B4 yang berdasarkan ketentuan peraturan perundang-undangan di bidang kehutanan masih ditetapkan sebagai hutan produksi yang dapat dikonversi

KAWASAN PERAIRAN

A1

Kawasan Perairan (Wilayah Kedaulatan)

A2

Kawasan Perairan (Wilayah Yurisdiksi)

UNSUR LAINNYA



Titik Dasar



Garis Pangkal

KEDALAMAN LAUT

	0 - 500 m
	500 - 1000 m
	1000 - 3000 m
	3000 - 5000 m
	> 5000 m

SUMBER DATA

- Peta Dasar Rupabumi Indonesia Skala 1:50.000, Badan Informasi Geografi (BIG), Tahun 2010.
- Peta Batas Negara Kesatuan Republik Indonesia, BIG, Tahun 2014.
- Peta Penunjukkan Kawasan Hutan dan Perairan Provinsi Papua Skala 1:250.000 Berdasarkan SK.458/Menhut-II/2012 tanggal 15 Agustus 2012
- Peta Kawasan Pertanian, skala 1:1.000.000, Kementerian Pertanian, Tahun 2009.
- Peta Kawasan Peruntukan Pertambangan (KPP), Kementerian ESDM, Tahun 2011.
- Peta Batimetri Skala 1 : 1.000.000, Dinas Hidro-Oseanografi, TNI-AL, Tahun 2006
- Peta Potensi Perikanan, Kementerian Kelautan dan Perikanan, Tahun 2010.

KETERANGAN PETA

- Peta ini bukan merupakan referensi resmi mengenai garis-garis batas administrasi.
- Peta batas Internasional mengacu pada peta batas NKRI BIG Tahun 2014.
- Peta Rencana Pola Ruang kawasan perbatasan ini digambarkan dengan tingkat ketelitian skala 1 : 50000, yang disajikan dalam skala peta 1 : 100000 untuk wilayah darat dan 1 : 250000 untuk wilayah laut diatas 12 mil laut

INDEKS PETA - A

190 - 4 - 13	190 - 4 - 14												
190 - 4 - 08	190 - 4 - 09	190 - 4 - 10											
190 - 4 - 03	190 - 4 - 04	190 - 4 - 05											
190 - 2 - 23	190 - 2 - 24	190 - 2 - 25											
190 - 2 - 18	190 - 2 - 19	190 - 2 - 20	202 - 1 - 18										
190 - 2 - 13	190 - 2 - 14	190 - 2 - 15	202 - 1 - 11										
190 - 2 - 08	190 - 2 - 09	190 - 2 - 10	202 - 1 - 06										
190 - 2 - 03	190 - 2 - 04	190 - 2 - 05	202 - 1 - 01	202 - 1 - 02									
191 - 4 - 23	191 - 4 - 24	191 - 4 - 25	203 - 3 - 21	203 - 3 - 22									
191 - 4 - 18	191 - 4 - 19	191 - 4 - 20	203 - 3 - 16	203 - 3 - 17									
191 - 4 - 13	191 - 4 - 14	191 - 4 - 15	203 - 3 - 11	203 - 3 - 12	203 - 3 - 13								
191 - 4 - 08	191 - 4 - 09	191 - 4 - 10	203 - 3 - 06	203 - 3 - 07	203 - 3 - 08	203 - 3 - 09							
191 - 4 - 03	191 - 4 - 04	191 - 4 - 05	203 - 3 - 01	203 - 3 - 02	203 - 3 - 03	203 - 3 - 04	203 - 3 - 05						
191 - 2 - 23	191 - 2 - 24	191 - 2 - 25	203 - 1 - 21	203 - 1 - 22	203 - 1 - 23	203 - 1 - 24	203 - 1 - 25	203 - 2 - 21					
191 - 2 - 18	191 - 2 - 19	191 - 2 - 20	203 - 1 - 16	203 - 1 - 17	203 - 1 - 18	203 - 1 - 19	203 - 1 - 20	203 - 2 - 16	203 - 2 - 17				
191 - 2 - 13	191 - 2 - 14	191 - 2 - 15	203 - 1 - 11	203 - 1 - 12	203 - 1 - 13	203 - 1 - 14	203 - 1 - 15	203 - 2 - 11	203 - 2 - 12	203 - 2 - 13	203 - 2 - 14		
191 - 2 - 08	191 - 2 - 09	191 - 2 - 10	203 - 1 - 06	203 - 1 - 07	203 - 1 - 08	203 - 1 - 09	203 - 1 - 10	203 - 2 - 06	203 - 2 - 07	203 - 2 - 08	203 - 2 - 09		
191 - 2 - 03	191 - 2 - 04	191 - 2 - 05	203 - 1 - 01	203 - 1 - 02	203 - 1 - 03	203 - 1 - 04	203 - 1 - 05	203 - 2 - 01	203 - 2 - 02	203 - 2 - 03	203 - 2 - 04		
								204 - 3 - 25	204 - 4 - 21	204 - 4 - 22	204 - 4 - 23	204 - 4 - 24	
											204 - 4 - 17	204 - 4 - 18	204 - 4 - 19
											204 - 4 - 12	204 - 4 - 13	204 - 4 - 14

INDEKS PETA - C

[illegible]

INDEKS PETA - D



INDEKS PETA - E

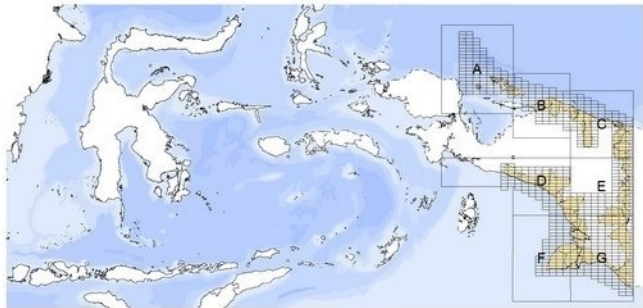
206-4-14	206-4-15	206-3-11	206-3-12	206-3-13	206-2-10	206-1-06	206-1-07
206-4-09	206-4-10	206-3-06	206-3-07	206-3-08	206-2-06	206-1-01	206-1-02
206-4-04	206-4-05	206-3-01	206-3-02	206-3-03	206-4-26	207-3-21	207-3-22
206-2-24	206-2-25	206-1-21	206-1-22	206-1-23	206-4-20	207-3-16	207-3-17
206-2-19	206-2-20	206-1-16	206-1-17	206-1-18	206-4-15	207-3-11	207-3-12
206-2-14	206-2-15	206-1-11	206-1-12	206-1-13	206-4-10	207-3-06	207-3-07
206-2-09	206-2-10	206-1-06	206-1-07	206-1-08	206-4-05	207-3-01	207-3-02
206-2-04	206-2-05	206-1-01	206-1-02	206-1-03	206-2-26	207-1-26	207-1-22
207-4-24	207-4-25	207-3-21	207-3-22	207-3-23	206-2-20	207-1-16	207-1-17
207-4-19	207-4-20	207-3-16	207-3-17	207-3-18	206-2-15	207-1-11	207-1-12
207-4-14	207-4-15	207-3-11	207-3-12	207-3-13	206-2-10	207-1-06	207-1-07
207-4-10	207-4-09	207-3-06	207-3-07	207-3-08	206-2-05	207-1-01	207-1-02
207-4-05	207-4-04	207-3-01	207-3-02	207-3-03	207-4-24	207-4-25	207-3-21
207-4-01	207-4-02	207-3-26	207-3-27	207-3-28	207-4-19	207-4-20	207-3-16
207-4-21	207-4-22	207-4-23	207-4-24	207-4-25	207-4-14	207-4-15	207-3-11
207-4-16	207-4-17	207-4-18	207-4-19	207-4-20	207-4-10	207-4-09	207-3-06
207-4-11	207-4-12	207-4-13	207-4-14	207-4-15	207-4-05	207-4-04	207-3-01
207-4-06	207-4-07	207-4-08	207-4-09	207-4-10	207-4-05	207-4-06	207-3-01
207-4-01	207-4-02	207-4-03	207-4-04	207-4-05	207-4-01	207-4-02	207-3-03
207-4-21	207-4-22	207-4-23	207-4-24	207-4-25	207-4-21	207-4-22	207-4-23
207-4-16	207-4-17	207-4-18	207-4-19	207-4-20	207-4-16	207-4-17	207-4-18
207-4-11	207-4-12	207-4-13	207-4-14	207-4-15	207-4-11	207-4-12	207-4-13
207-4-06	207-4-07	207-4-08	207-4-09	207-4-10	207-4-06	207-4-07	207-4-08
207-4-01	207-4-02	207-4-03	207-4-04	207-4-05	207-4-01	207-4-02	207-4-03
207-4-21	207-4-22	207-4-23	207-4-24	207-4-25	207-4-21	207-4-22	207-4-23
207-4-16	207-4-17	207-4-18	207-4-19	207-4-20	207-4-16	207-4-17	207-4-18
207-4-11	207-4-12	207-4-13	207-4-14	207-4-15	207-4-11	207-4-12	207-4-13
207-4-06	207-4-07	207-4-08	207-4-09	207-4-10	207-4-06	207-4-07	207-4-08
207-4-01	207-4-02	207-4-03	207-4-04	207-4-05	207-4-01	207-4-02	207-4-03
207-4-21	207-4-22	207-4-23	207-4-24	207-4-25	207-4-21	207-4-22	207-4-23
207-4-16	207-4-17	207-4-18	207-4-19	207-4-20	207-4-16	207-4-17	207-4-18
207-4-11	207-4-12	207-4-13	207-4-14	207-4-15	207-4-11	207-4-12	207-4-13
207-4-06	207-4-07	207-4-08	207-4-09	207-4-10	207-4-06	207-4-07	207-4-08
207-4-01	207-4-02	207-4-03	207-4-04	207-4-05	207-4-01	207-4-02	207-4-03

[illegible]

INDEKS PETA - G

	217-1-01	217-1-02	217-1-03	217-1-04	217-1-05	217-2-01	217-2-02	217-2-03	217-2-04	217-2-05	218-1-01	218-1-02	
	218-3-21	218-3-22	218-3-23	218-3-24	218-3-25	218-4-21	218-4-22	218-4-23	218-4-24	218-4-25	219-3-21	219-3-22	
	218-3-16	218-3-17	218-3-18	218-3-19	218-3-20	218-4-16	218-4-17	218-4-18	218-4-19	218-4-20	219-3-16	219-3-17	
	218-3-11	218-3-12	218-3-13	218-3-14	218-3-15	218-4-11	218-4-12	218-4-13	218-4-14	218-4-15	219-3-11	219-3-12	
	218-3-06	218-3-07	218-3-08	218-3-09	218-3-10	218-4-06	218-4-07	218-4-08	218-4-09	218-4-10	219-3-06	219-3-07	
208-4-05	218-3-01	218-3-02	218-3-03	218-3-04	218-3-05	218-4-01	218-4-02	218-4-03	218-4-04	218-4-05	219-3-01	219-3-02	
208-2-25	218-1-21	218-1-22	218-1-23	218-1-24	218-1-25	218-2-21	218-2-22	218-2-23	218-2-24	218-2-25	219-1-21	219-1-22	
208-2-20	218-1-16	218-1-17	218-1-18	218-1-19	218-1-20	218-2-16	218-2-17	218-2-18	218-2-19	218-2-20	219-1-16	219-1-17	
208-2-15	218-1-11	218-1-12	218-1-13	218-1-14	218-1-15	218-2-11	218-2-12	218-2-13	218-2-14	218-2-15	219-1-11	219-1-12	
208-2-10	218-1-06	218-1-07	218-1-08	218-1-09	218-1-10	218-2-06	218-2-07	218-2-08	218-2-09	218-2-10	219-1-06	219-1-07	
208-2-04	208-2-05	218-1-01	218-1-02	218-1-03	218-1-04	218-1-05	218-2-01	218-2-02	218-2-03	218-2-04	218-2-05	219-1-01	219-1-02
208-4-24	209-4-25	219-3-21	219-3-22	219-3-23	219-3-24	219-3-25	219-4-21	219-4-22	219-4-23	219-4-24	219-4-25	219-3-21	219-3-22
208-4-18	209-4-20	219-3-16	219-3-17	219-3-18	219-3-19	219-3-20	219-4-16	219-4-17	219-4-18	219-4-19	219-4-20	219-3-16	219-3-17
208-4-14	209-4-15	219-3-11	219-3-12	219-3-13	219-3-14	219-3-15	219-4-11	219-4-12	219-4-13	219-4-14	219-4-15	219-3-11	219-3-12
208-4-08	209-4-10	219-3-06	219-3-07	219-3-08	219-3-09	219-3-10	219-4-06	219-4-07	219-4-08	219-4-09	219-4-10	219-3-06	219-3-07
208-4-04	209-4-05	219-3-01	219-3-02	219-3-03	219-3-04	219-3-05	219-4-01	219-4-02	219-4-03	219-4-04	219-4-05	219-3-01	219-3-02
							219-2-22	219-2-23	219-2-24	219-2-25	219-1-21	219-1-22	
							219-2-18	219-2-19	219-2-20	219-1-16	219-1-17		
								219-2-14	219-2-15	219-1-11	219-1-12		
									219-2-10	219-1-06	219-1-07		
										219-1-01	219-1-02		

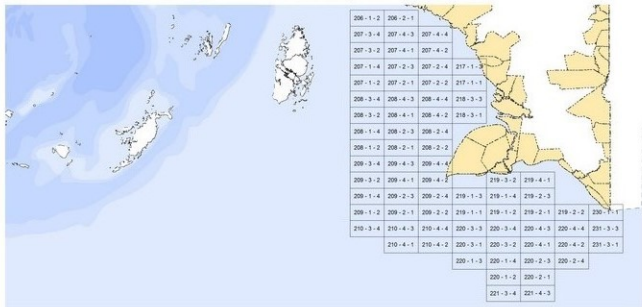
INDEKS PETA



INDEKS PETA



INDEKS PETA





II - 190 - 4 - 09



II - 190 - 4 - 10

SAMUDERA PASIFIK

L6

BLT

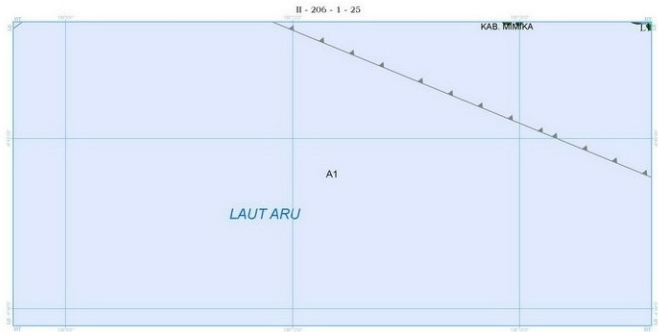
II - 202 - 1 - 06

SAMUDERA PASIFIK

L6

BLT





II - 206 - 2 - 03

LAUTARU

A1

BLT

A2

L6

II - 216 - 1 - 13



II - 217 - 1 - 02



II - 217 - 1 - 03

LAUTARU

A1

И - 217 - 1 - 07

A2

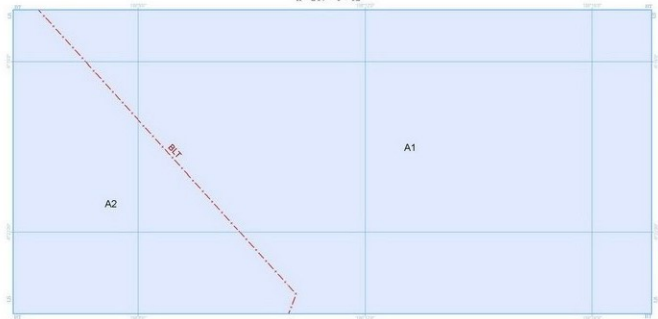
BLT

A1

II - 217 - 1 - 11

A2

II - 217 - 1 - 12



II - 217 - 1 - 16

A2

A1

BLT


II - 217 - 1 - 17

A1

A2

BLT

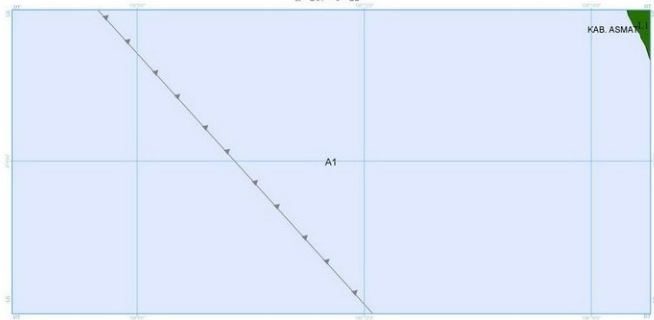
II - 217 - 1 - 21



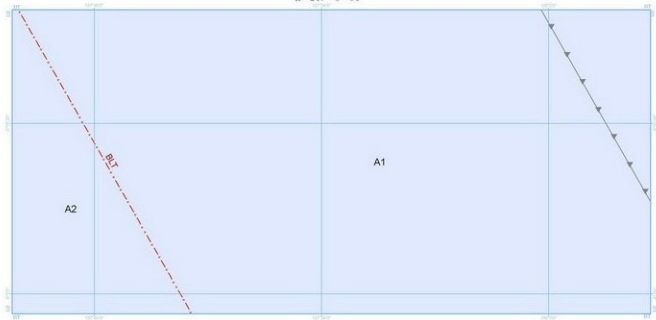
II - 217 - 1 - 22

KAB. ASMAT

A1



II - 217 - 3 - 01



II - 217 - 3 - 06

A1

A2

II - 217 - 3 - 11

A1

L

II - 217 - 3 - 14

DIST. ATSY KAB. ASMAT

B5

L1

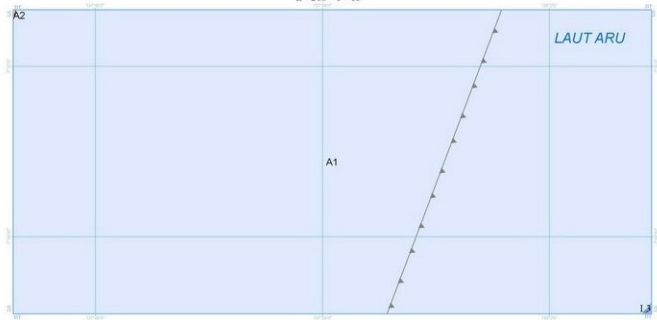
II - 217 - 4 - 09

B5


KAB. BOVEN DIGOEL

B4
B6

II - 218 - 1 - 16



II - 218 - 1 - 21



H - 218 - 3 - 01

A2

A1

BLT

II - 218 - 3 - 02



II - 218 - 3 - 03

LAUTARU

A1

II - 218 - 3 - 06

A2

A1

BLT

II - 218 - 3 - 07

LAUTARU A1

II - 218 - 3 - 08

LAUTARU

A1

II - 218 - 3 - 11

A2

BLT

A1

II - 218 - 3 - 12

A1

LAUTARU

II - 218 - 3 - 14

DIST. NAMBIOMANBAPAI
KAB. MAPPI

B6

L1

II - 218 - 3 - 15

DIST. NAMBIOMANBAPAI KAB. MAPPI

B6

L1

II - 218 - 3 - 16

A2

BLT

A1

II - 218 - 3 - 17

A1

LAUTARU

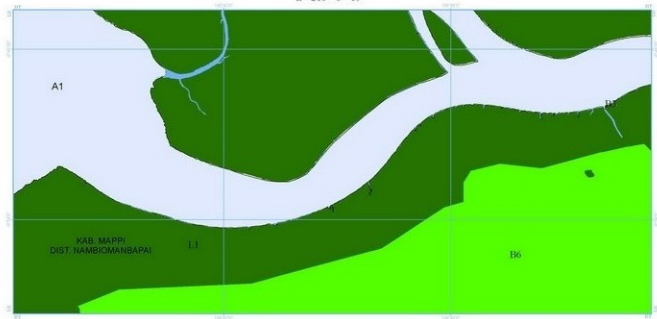
II - 218 - 3 - 18

LAUTARU

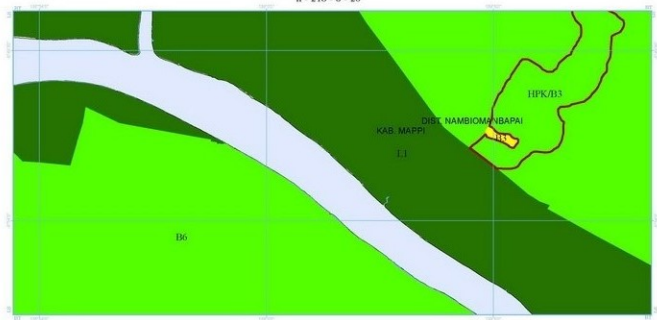
A1

KAB. MAPPI
DIST. NAMBIOMANBAPAI (L.I)

II - 218 - 3 - 19



II - 218 - 3 - 20



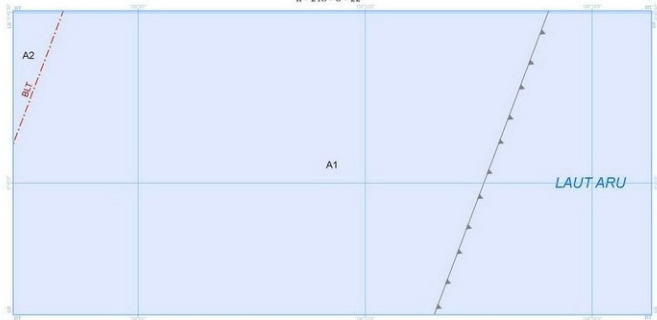
II - 218 - 3 - 21

A2

BLT

A1

II - 218 - 3 - 22



II - 218 - 3 - 23

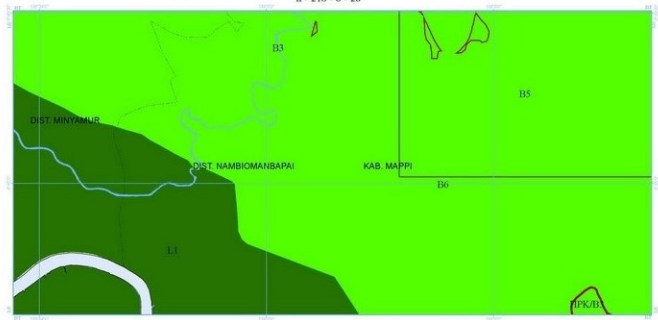
LAUTARU

A1

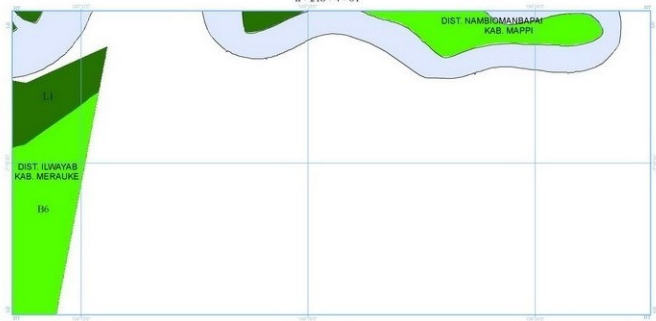
II - 218 - 3 - 24



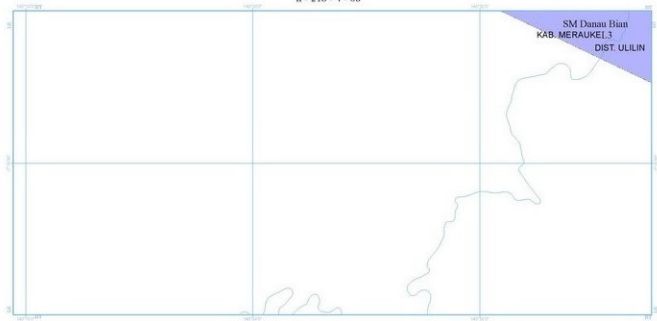
II - 218 - 3 - 25



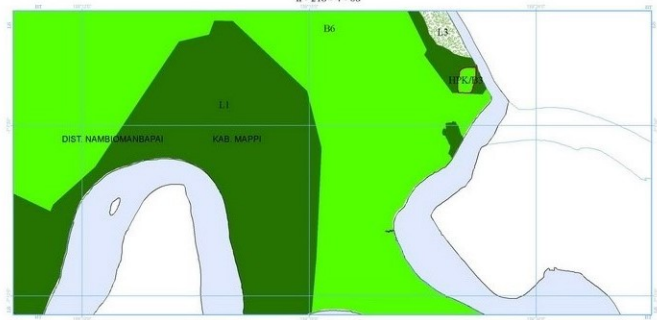
II - 218 - 4 - 01



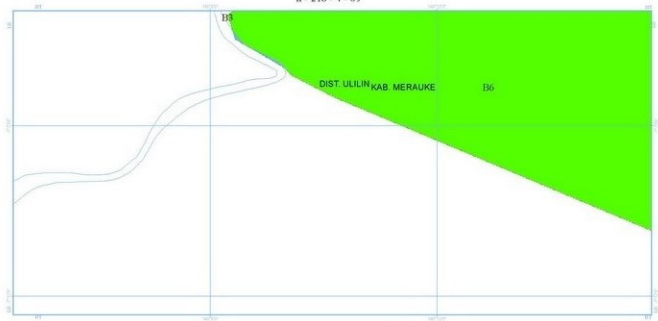
II - 218 - 4 - 05



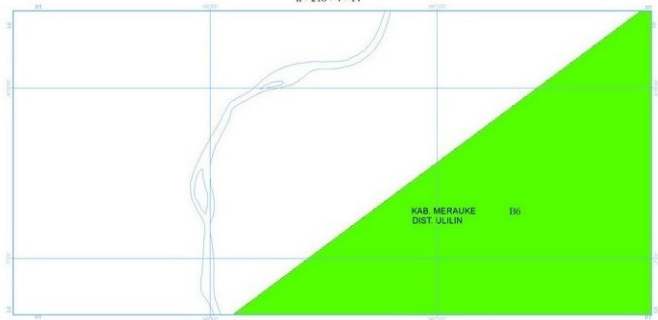
II - 218 - 4 - 06



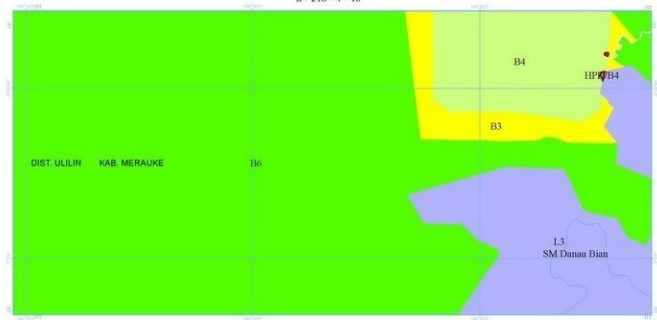
II - 218 - 4 - 09



II - 218 - 4 - 14



II - 218 - 4 - 15



II - 219 - 2 - 10



II - 219 - 2 - 14

L6

LAUTARU

BLT

II - 219 - 2 - 15



II - 219 - 2 - 18

L6

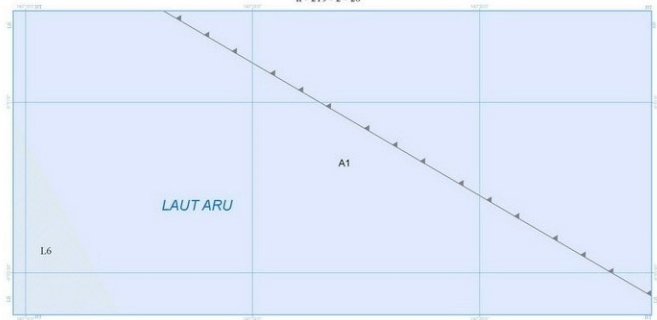
LAUTARU

BLT

II - 219 - 2 - 19



II - 219 - 2 - 20



II - 219 - 2 - 22

L6

II - 219 - 2 - 23



II - 219 - 3 - 01

A1

BLT

L6

A2

II - 219 - 3 - 03

A1

BLT

A2

II - 219 - 3 - 04

A1

BLT

A2

L6

II - 219 - 3 - 05



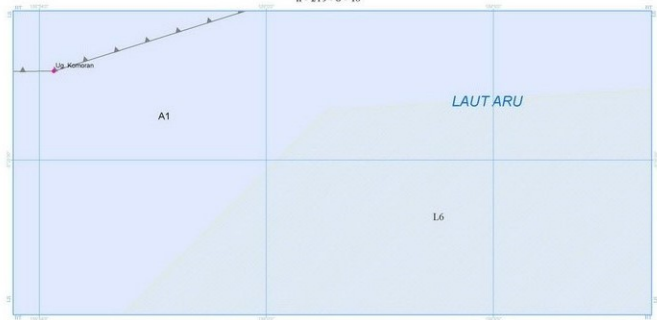
II - 219 - 3 - 06

A1

II - 219 - 3 - 09

A1

II - 219 - 3 - 10



II - 219 - 4 - 01

L6

BLT

II - 219 - 4 - 02

LAUTARU

L6

BLT



II - 219 - 4 - 03

L6
LAUTARU

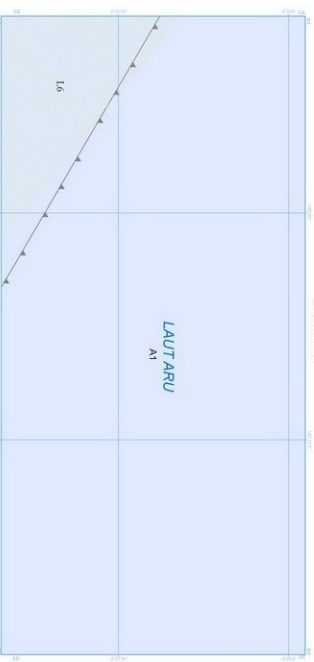
A1



II - 219 - 4 - 04

LAUTARU
A1

L6



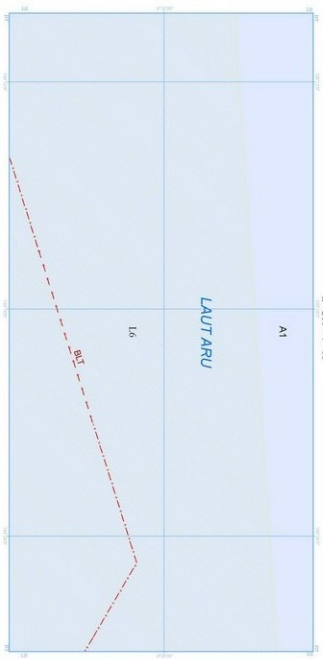
II - 219 - 4 - 06

A1

LAUTARU

L6

BUT



II - 219 - 4 - 07

A1

LAUTARU

L6

BLT

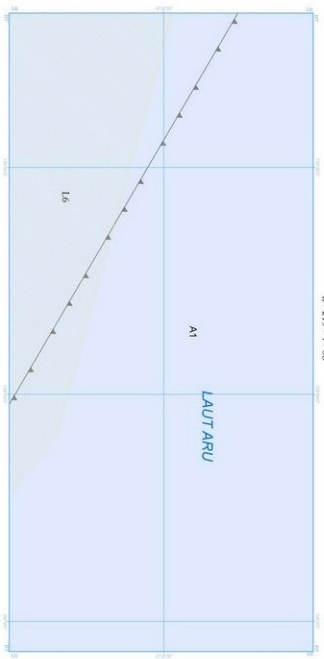


II - 219 - 4 - 08

A1

LAUTARU

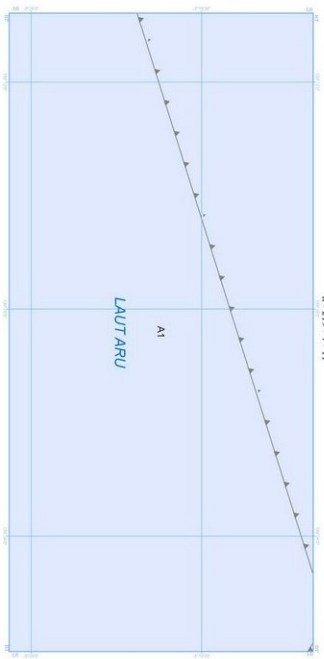
L6



II - 219 - 4 - 11

A1

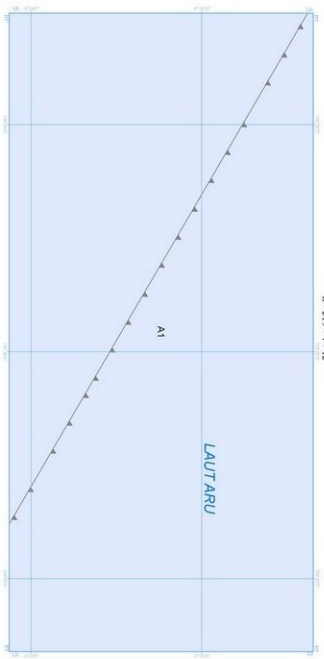
LAUTARU



II - 219 - 4 - 12

LAUTARU

A1



II - 219 - 4 - 13

LAUTARU

A1

II - 225 - 1 - 07

SAMUDERA PASIFIK

A1

BLK

BLT

II - 225 - 1 - 11

SAMUDERA PASIFIK

A1

A2

BLT



II - 225 - 1 - 12

A2

SAMUDERA PASIFIK

BLK

BLT

A1

SAMUDERA PASIFIK

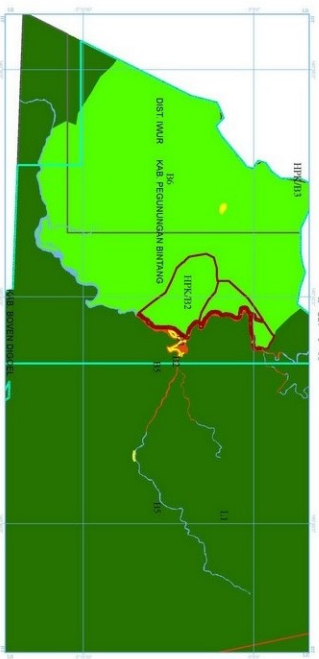
A2

A1

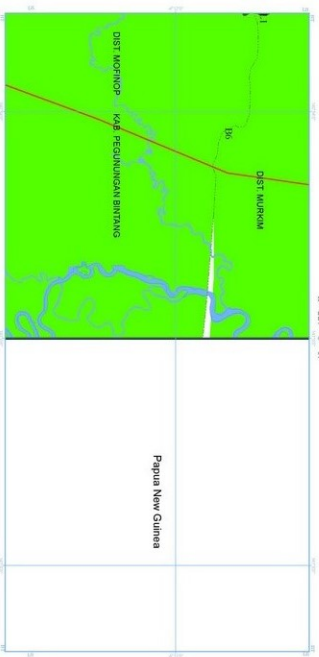
BLT



II - 227 - 1 - 06



II - 227 - 3 - 17



II - 227 - 3 - 21

KAB. PEGUNUNGAN BINTANG 136
DIST. MURKIM

11

II - 228 - I - 17

KAB. BOVEN DIGOEL
DIST. MINDIPTANA

B5

B6

Papua New Guinea

II - 228 - 1 - 22

DIST. KOMBUT

D35

D36

DIST. MINDIPTANA

KAB. BOVEN DIGOEL

Papua New Guinea

II - 230 - 1 - 01

A2

A1

BLT

L6

II - 230 - 1 - 02

A1

BLK


BLT

LAUTARU

II - 230 - 1 - 06



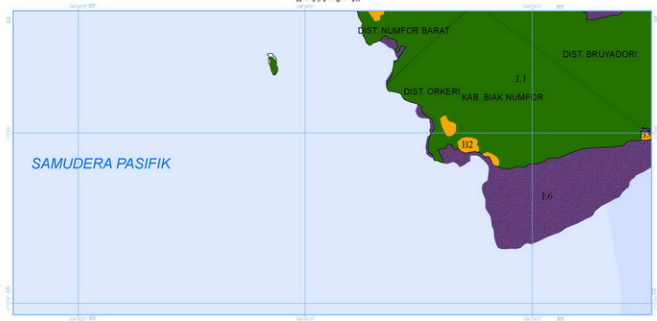
II - 231 - 3 - 21



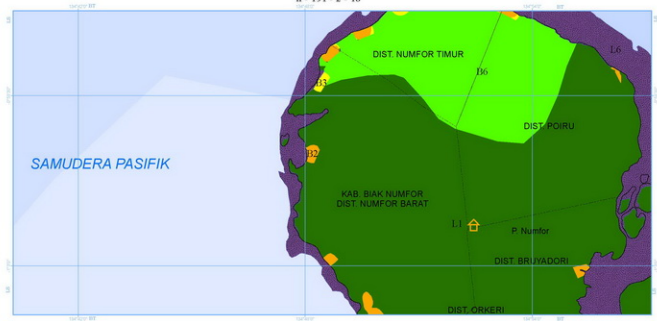
II - 231 - 3 - 22




II - 191 - 2 - 10



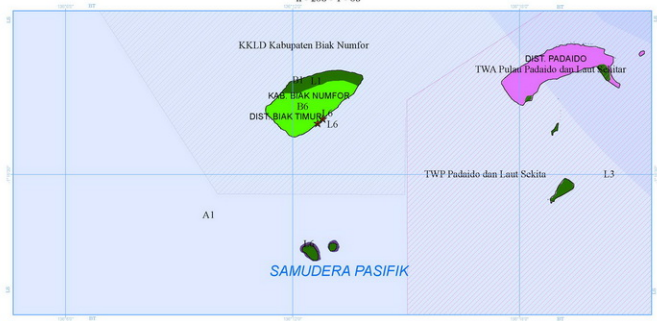
II - 191 - 2 - 15



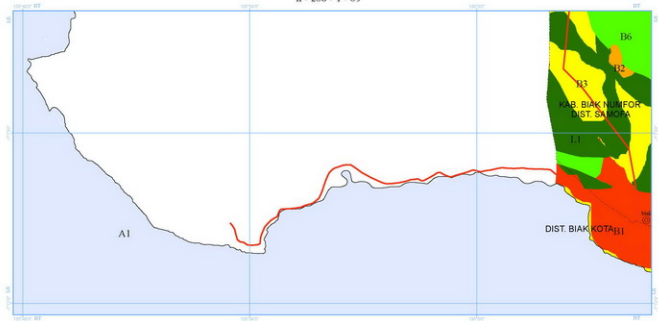
II - 191 - 2 - 20



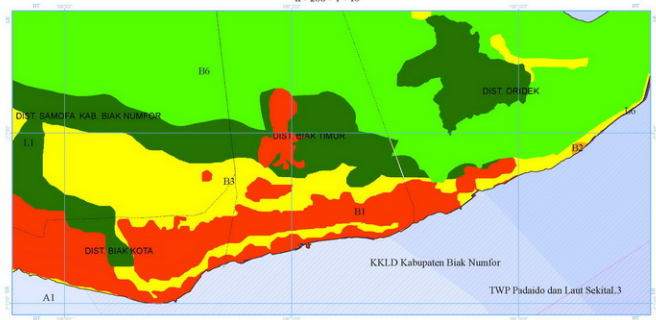
II - 203 - 1 - 05



II - 203 - 1 - 09



II - 203 - 1 - 10



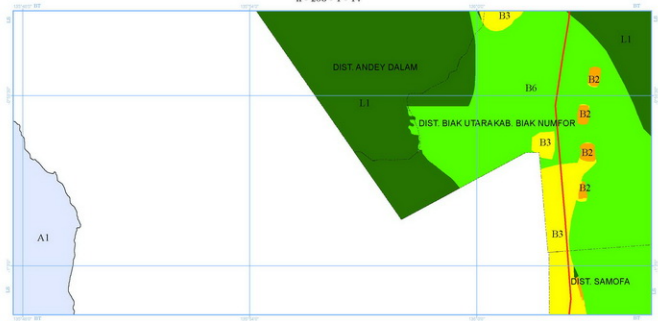
II - 203 - 1 - 11

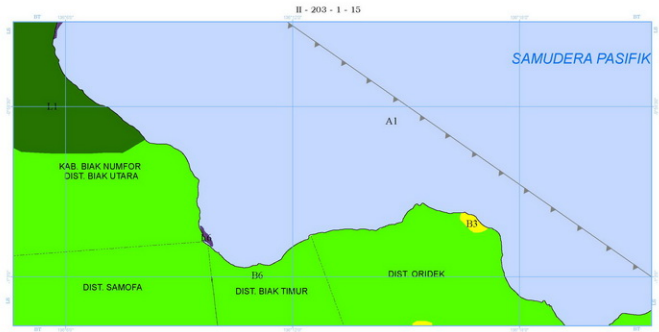


II - 203 - 1 - 12



II - 203 - 1 - 14





II - 203 - 1 - 17



II - 203 - 1 - 18

DIST. SUPIORI UTARA

DIST. SUPIORI TIMUR

CA Pulau Supiori

KAB. SUPIORI

L3

B6

B3

B2

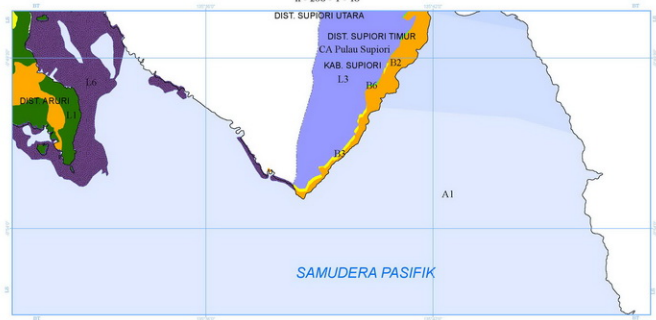
A1

DIST. ARURI

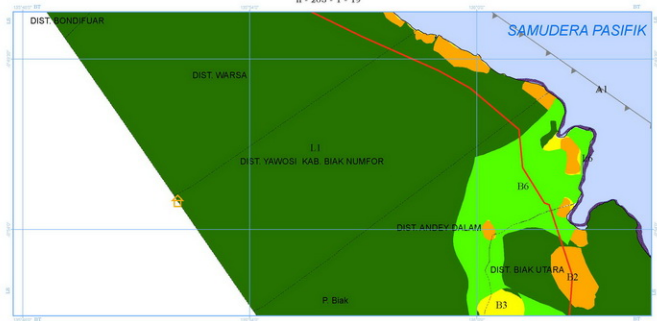
L6

L1

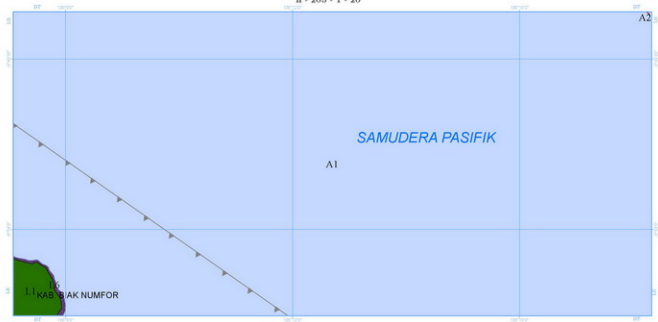
SAMUDERA PASIFIK



II - 203 - 1 - 19



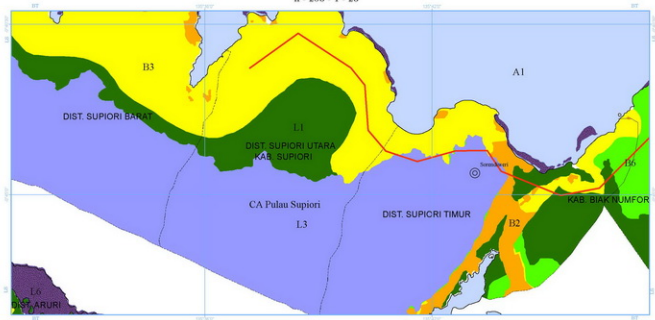
II - 203 - 1 - 20



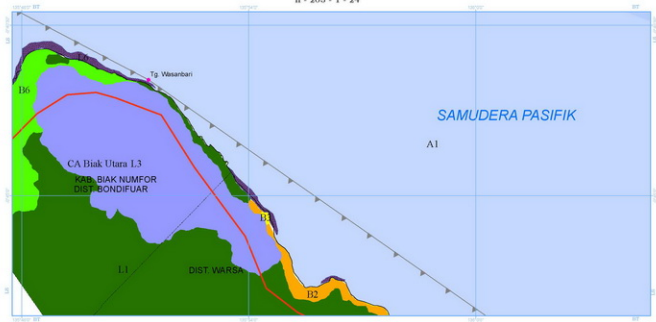
II - 203 - 1 - 22




II - 203 - 1 - 23



II - 203 - 1 - 24



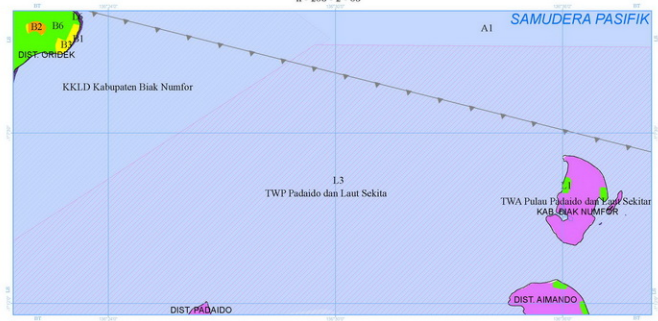
II - 203 - 2 - 01



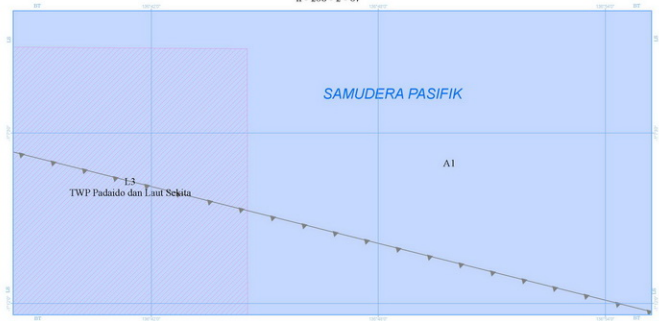
II - 203 - 2 - 02



II - 203 - 2 - 06



II - 203 - 2 - 07



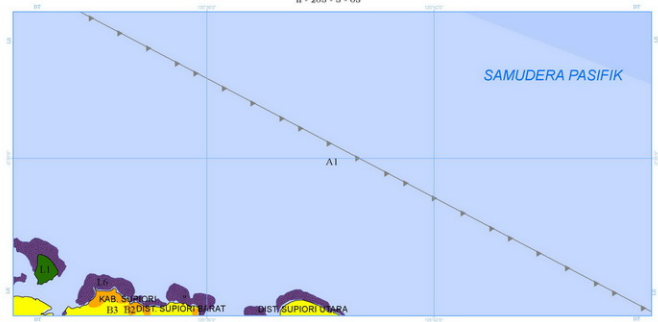
II - 203 - 2 - 11



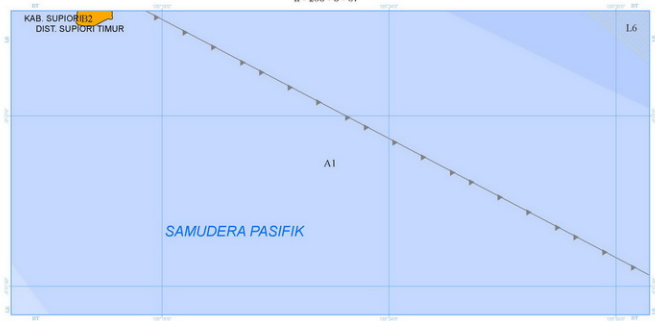
II - 203 - 3 - 02



II - 203 - 3 - 03




II - 203 - 3 - 07



II - 203 - 3 - 12



II - 201 - 2 - 24



II - 204 - 3 - 25

A1

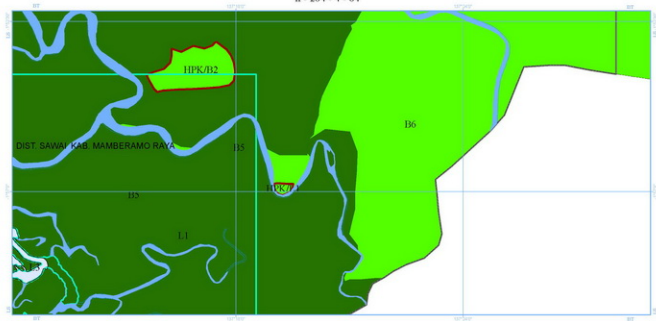
TWP Padaido dan Laut Sekita
L3

SAMUDERA PASIFIK

II - 201 - 4 - 03



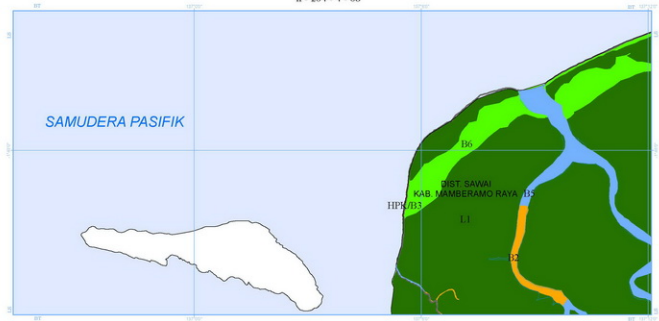
II - 201 - 4 - 04



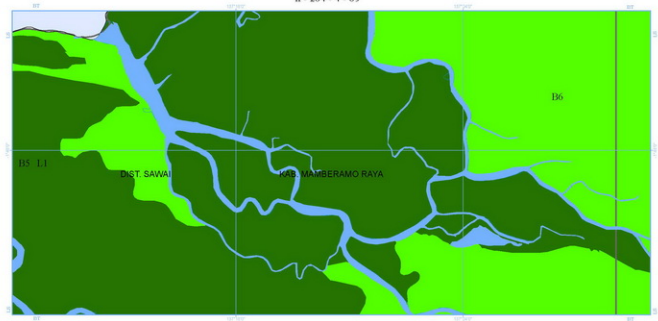
II - 201 - 4 - 05



II - 201 - 4 - 08



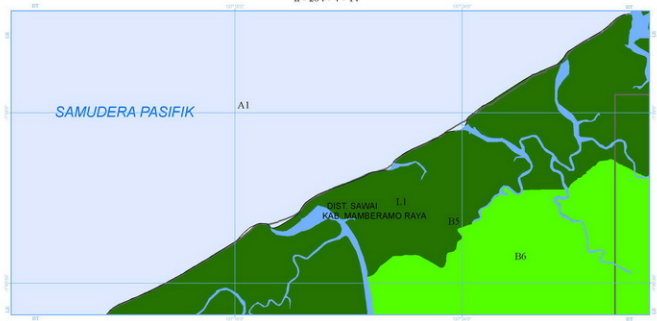
II - 201 - 4 - 09



II - 204 - 4 - 10



II - 201 - 4 - 14



II - 204 - 4 - 15



II - 201 - 4 - 20



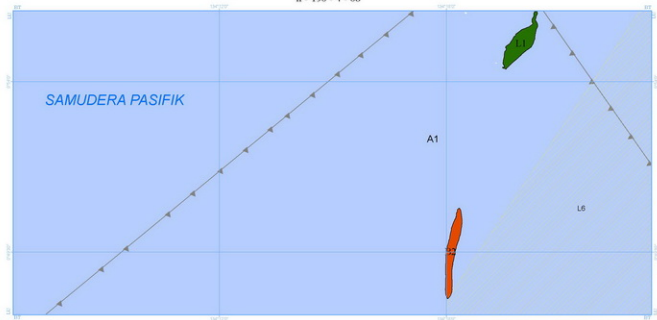
II - 204 - 4 - 21



II - 201 - 4 - 22



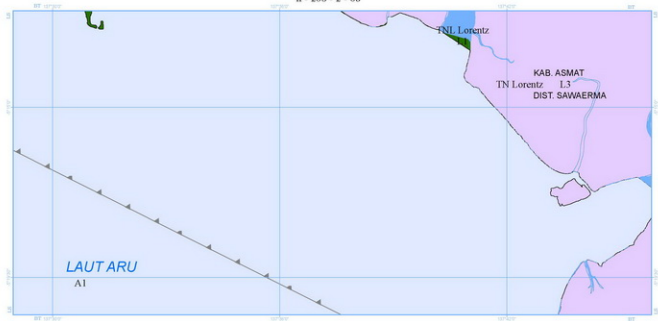
II - 190 - 4 - 08



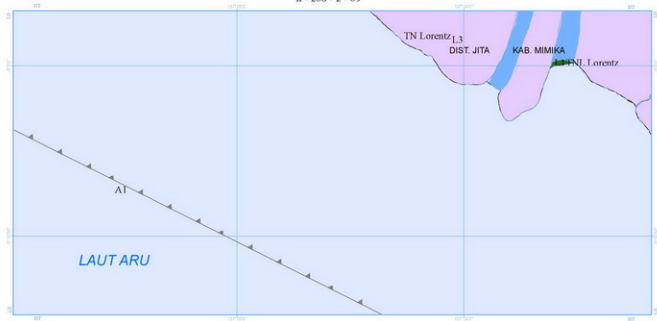
II - 190 - 4 - 13



II - 206 - 2 - 05



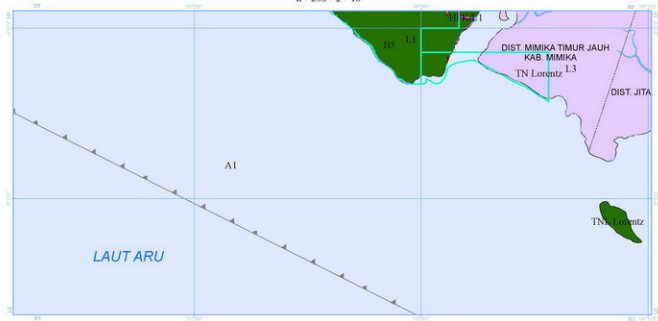
II - 206 - 2 - 09



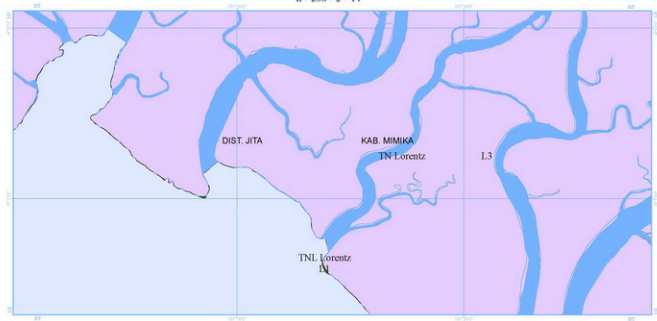
II - 206 - 2 - 10



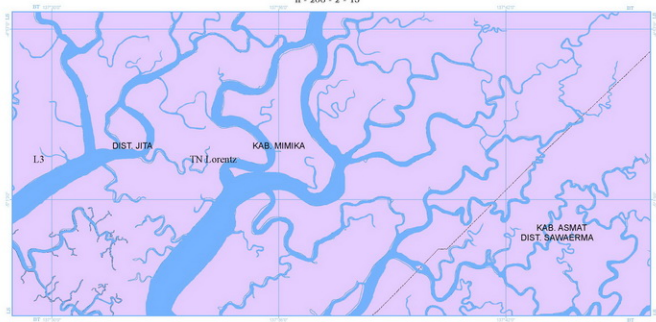
II - 206 - 2 - 13



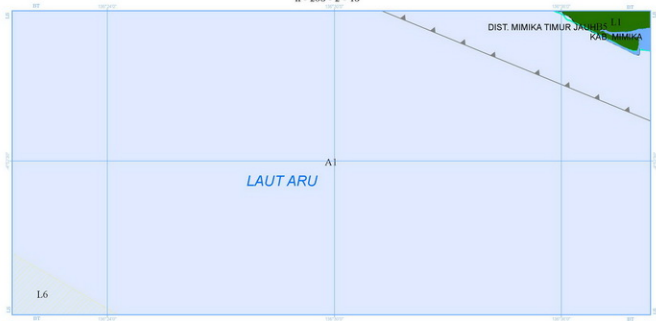
II - 206 - 2 - 14



II - 206 - 2 - 15



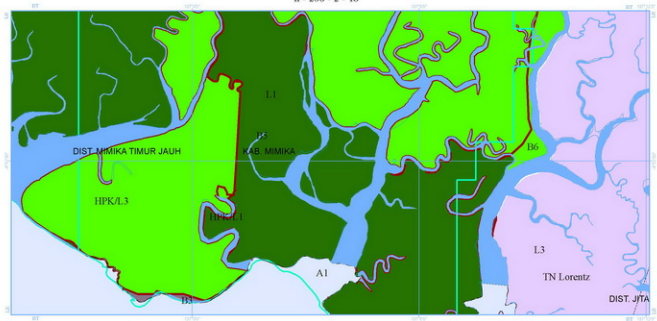
II - 206 - 2 - 16



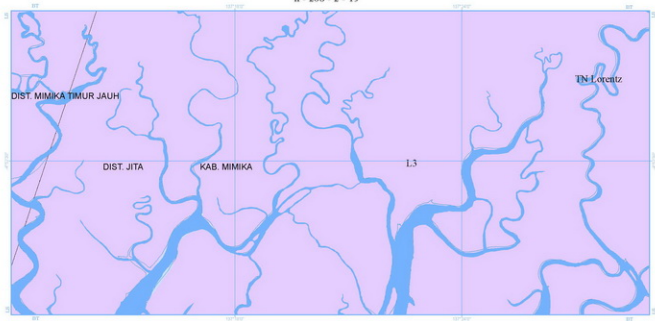
II - 206 - 2 - 17



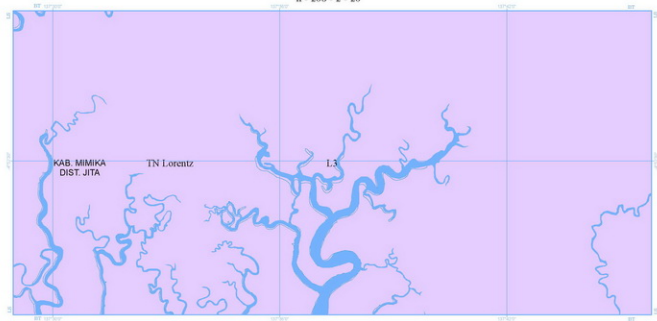
II - 206 - 2 - 18



II - 206 - 2 - 19



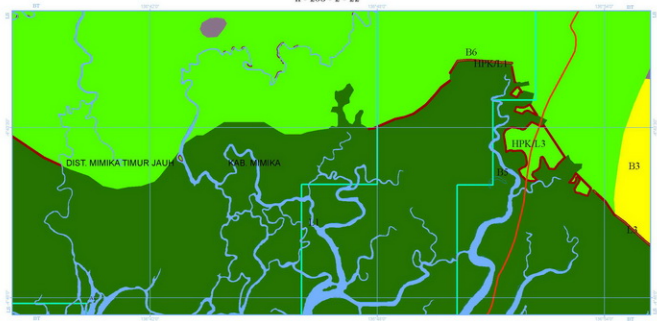
II - 206 - 2 - 20



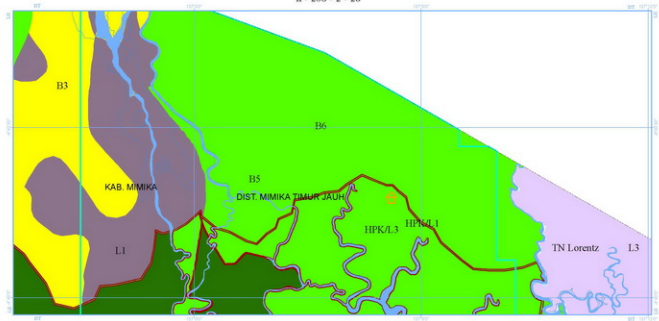
II - 206 - 2 - 21



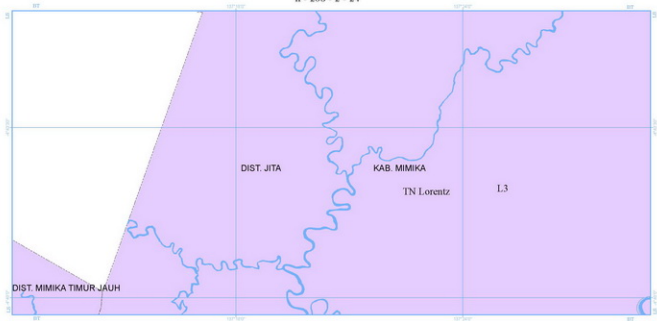
II - 206 - 2 - 22



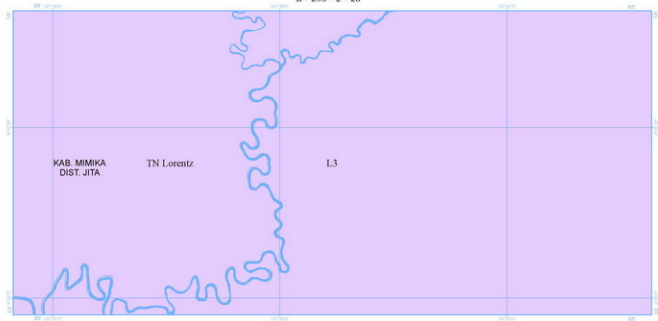
II - 206 - 2 - 23



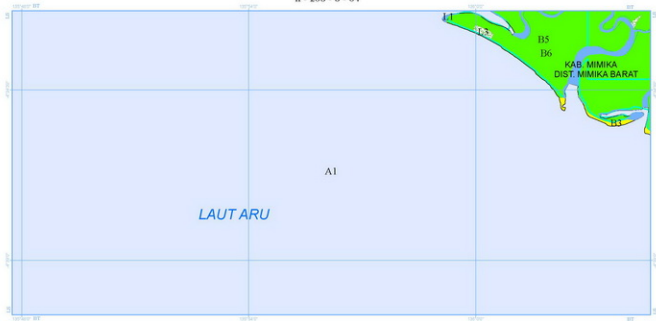
II - 206 - 2 - 24



II - 206 - 2 - 25



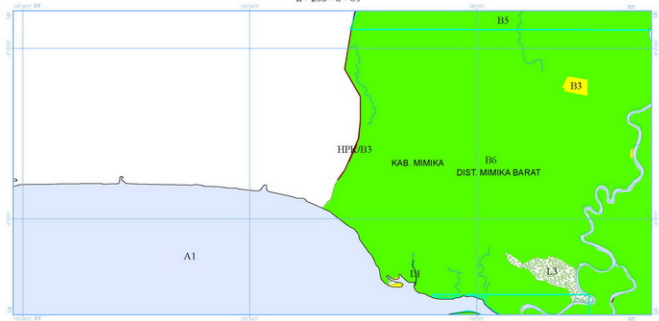
II - 206 - 3 - 04



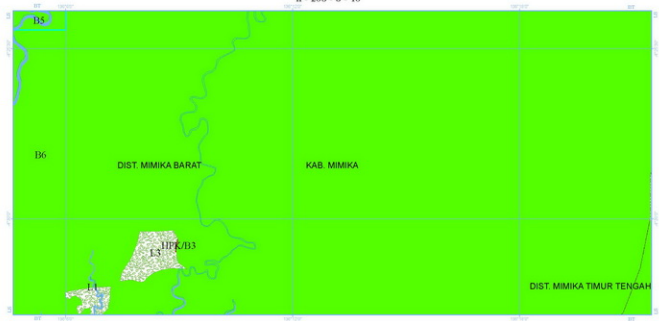
II - 206 - 3 - 05



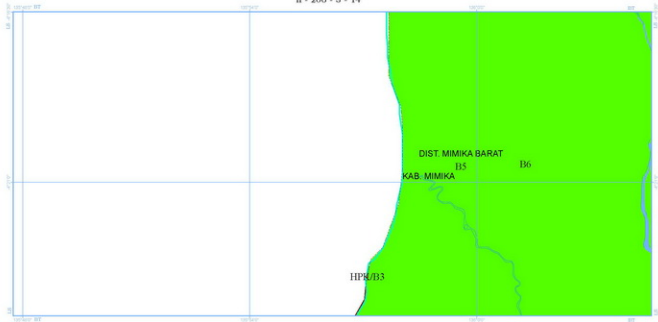
II - 206 - 3 - 09



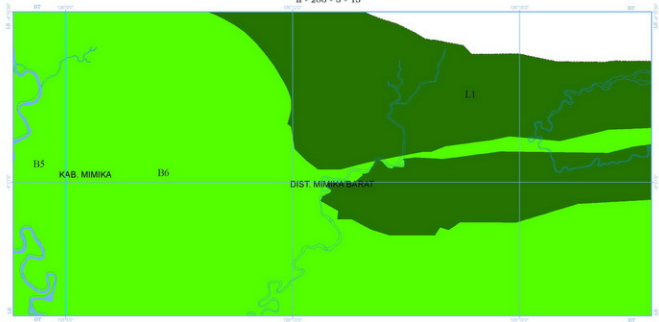
II - 206 - 3 - 10



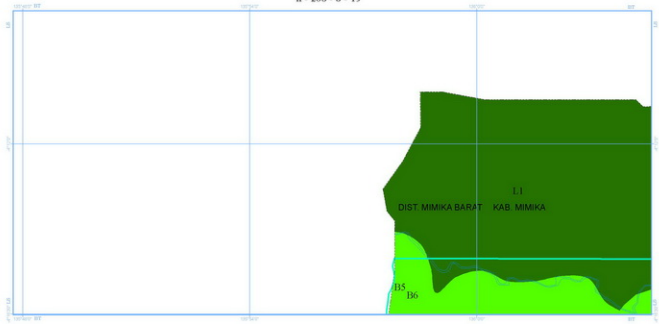
II - 206 - 3 - 14



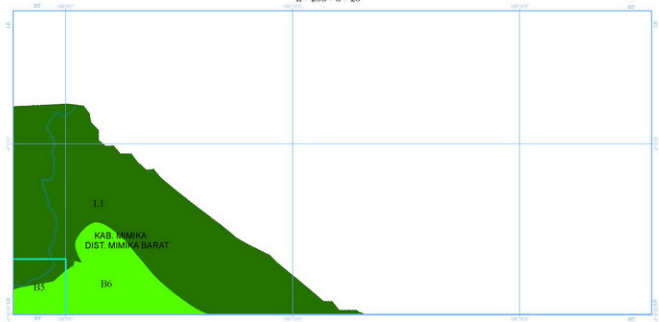
II - 206 - 3 - 15



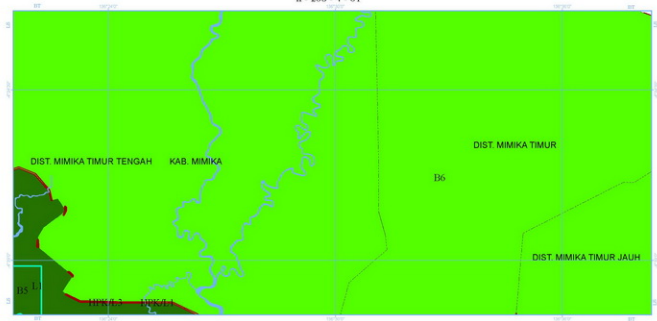
II - 206 - 3 - 19



II - 206 - 3 - 20



II - 206 - 4 - 01



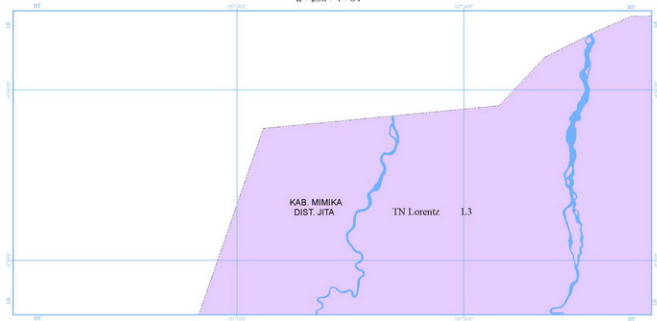
II - 206 - 4 - 02



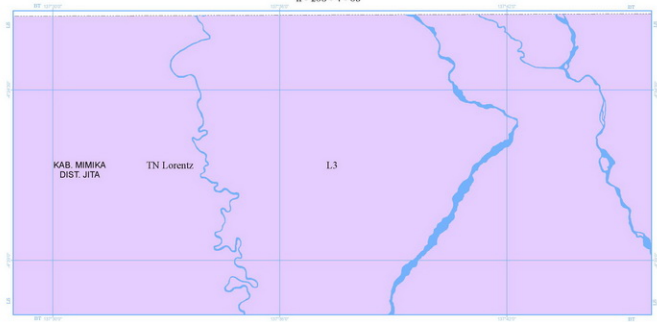
II - 206 - 4 - 03



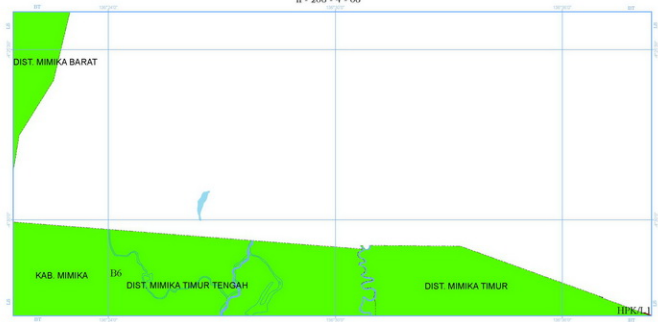
II - 206 - 4 - 04



II - 206 - 4 - 05



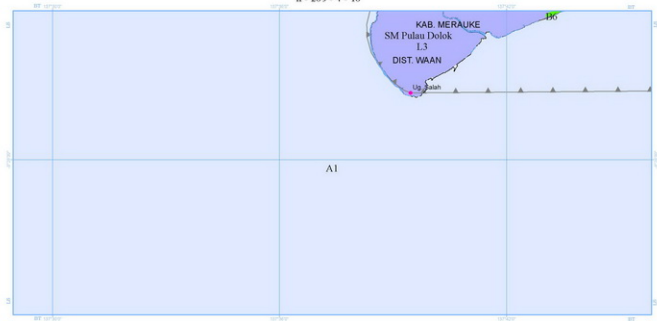
II - 206 - 4 - 06



II - 206 - 4 - 11



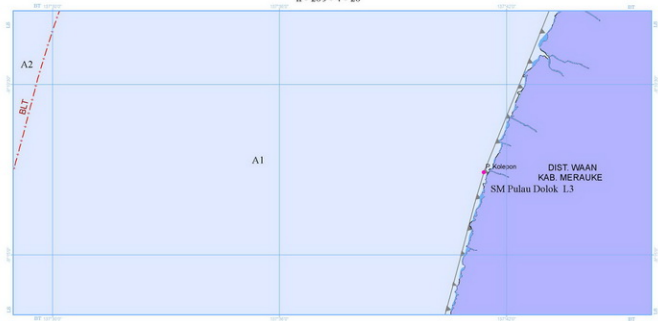
II - 209 - 4 - 10




II - 209 - 4 - 15



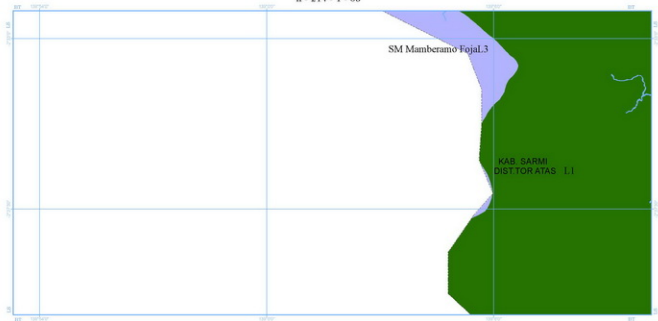
II - 209 - 4 - 20



II - 209 - 4 - 25



II - 214 - 1 - 05




II - 214 - 1 - 09

DIST. SARMI SELATAN

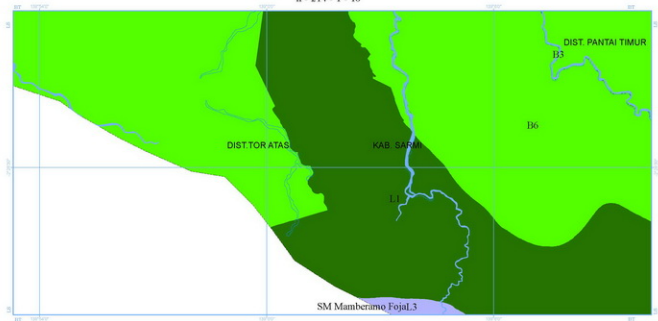
KAB. SARMI
DIST. TOR ATAS

B6

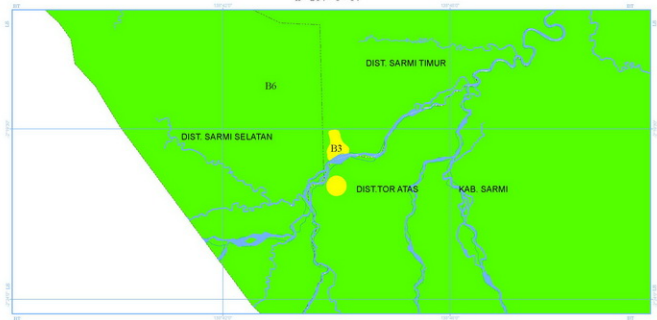
[.]



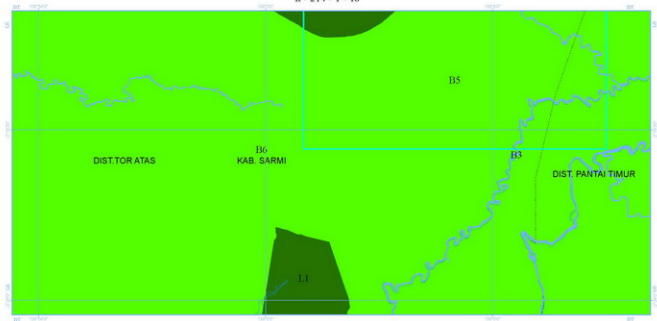
II - 214 - 1 - 10



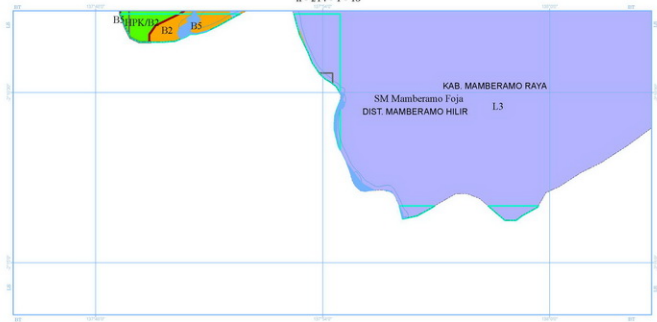
II - 214 - 1 - 14




II - 214 - 1 - 15




II - 214 - 1 - 16



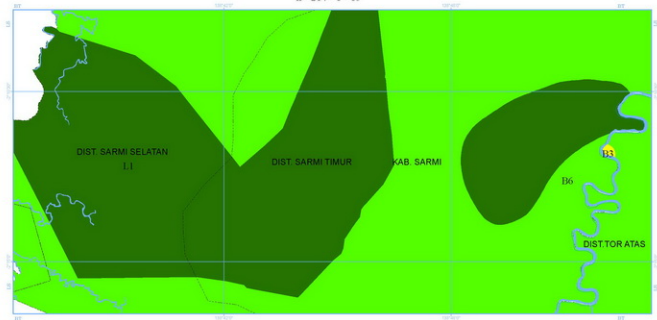
II - 214 - 1 - 17



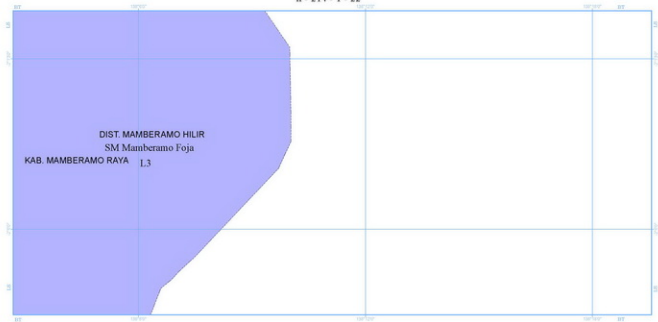
II - 214 - 1 - 18



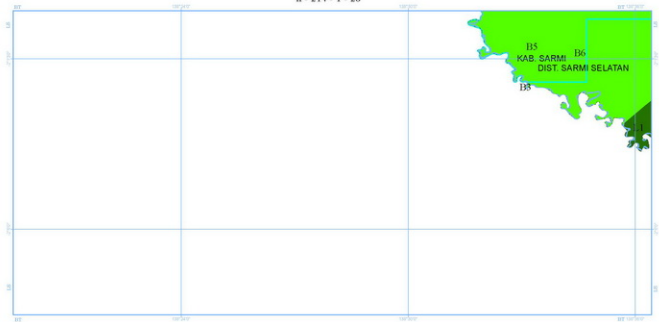
II - 214 - 1 - 19



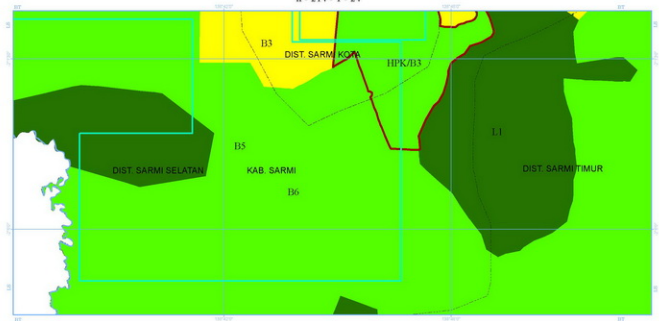
II - 214 - 1 - 22



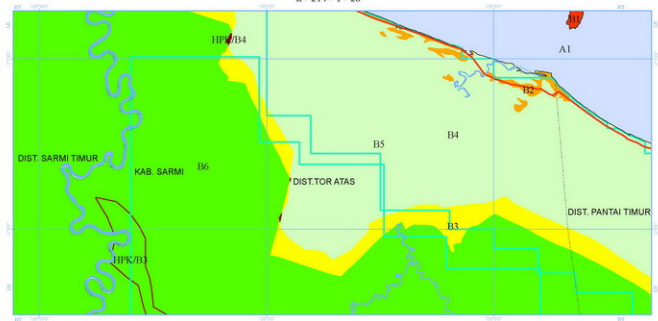
II - 214 - 1 - 23



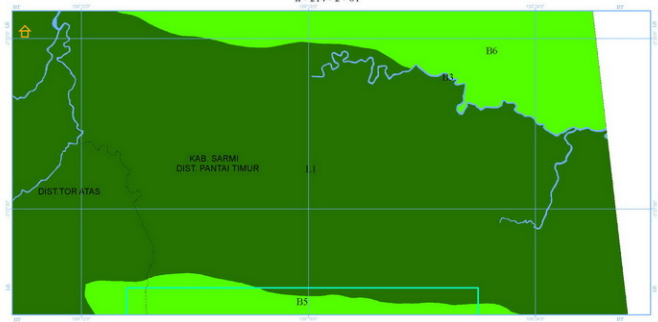
II - 214 - 1 - 24



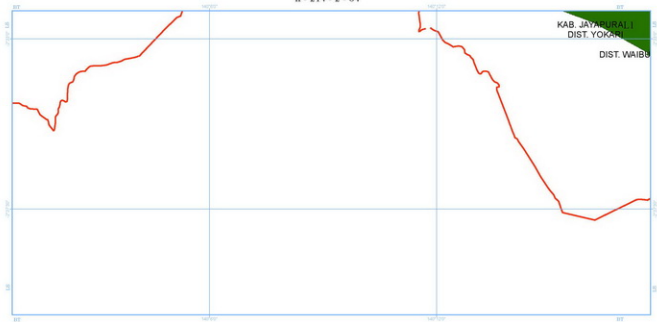
II - 214 - 1 - 25



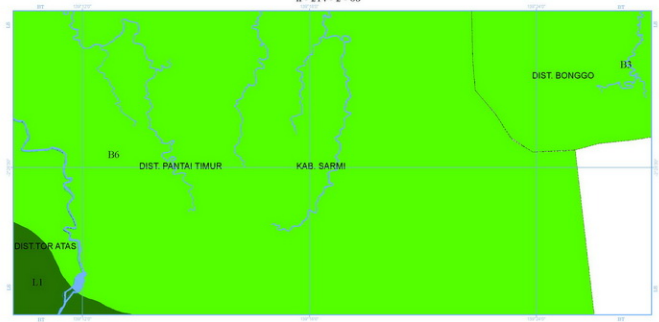
II - 214 - 2 - 01




II - 214 - 2 - 04

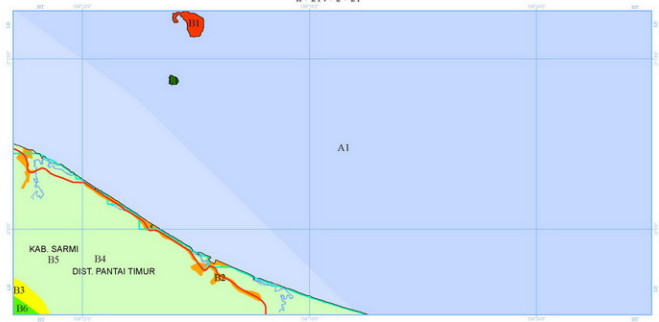


II - 214 - 2 - 06

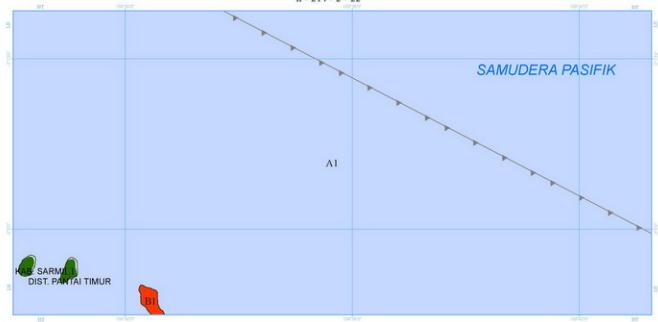


II - 214 - 2 - 15

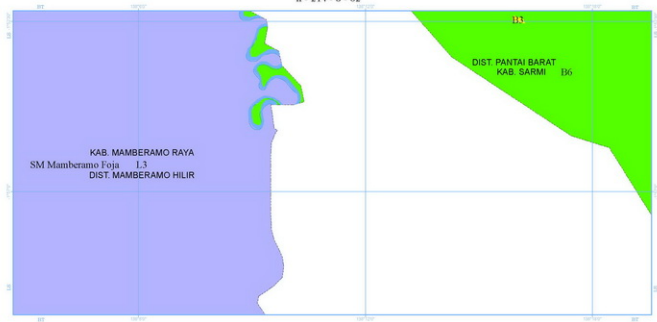


$$H = 214 + 2 = 216$$


II - 214 - 2 - 22



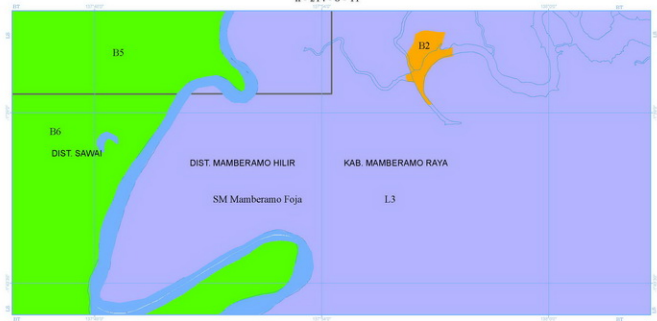
II - 214 - 3 - 02



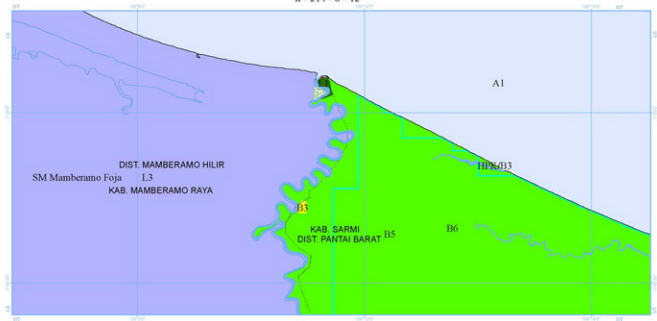
II - 214 - 3 - 05



II - 214 - 3 - 11



II - 214 - 3 - 12

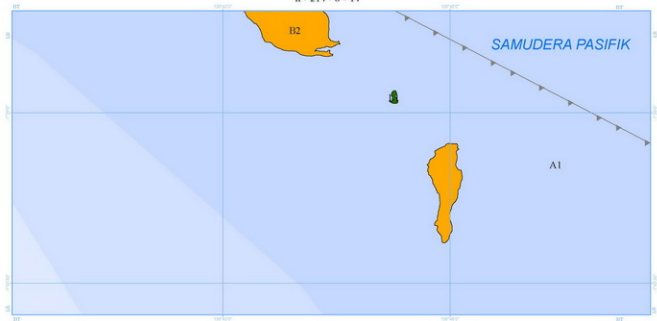


II - 214 - 3 - 14

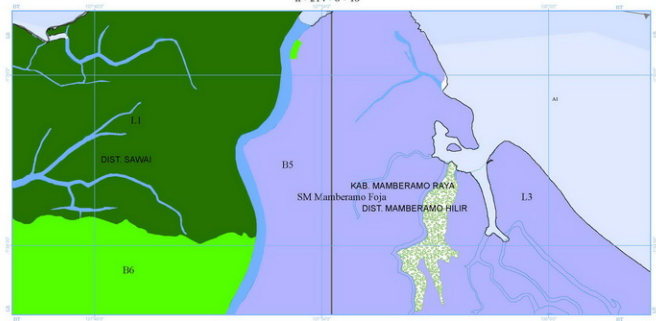
B2

SAMUDERA PASIFIK

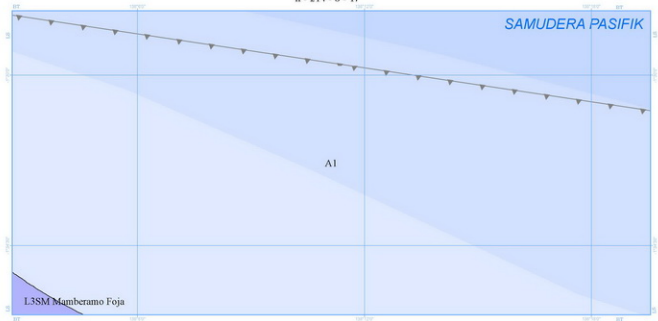
A1



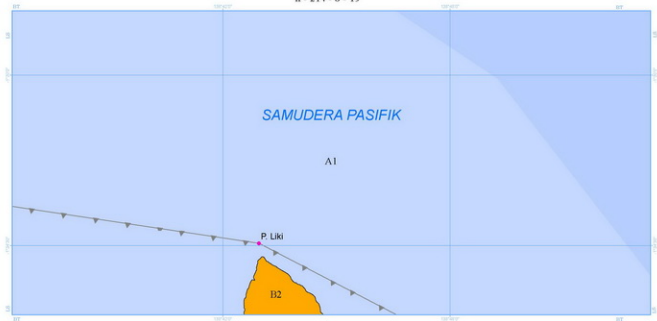
II - 214 - 3 - 16




II - 214 - 3 - 17



II - 214 - 3 - 19



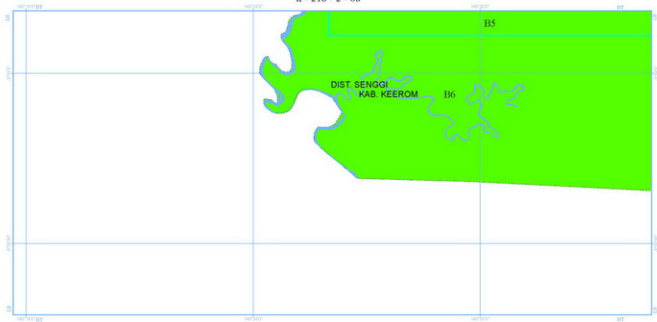
II - 214 - 3 - 21



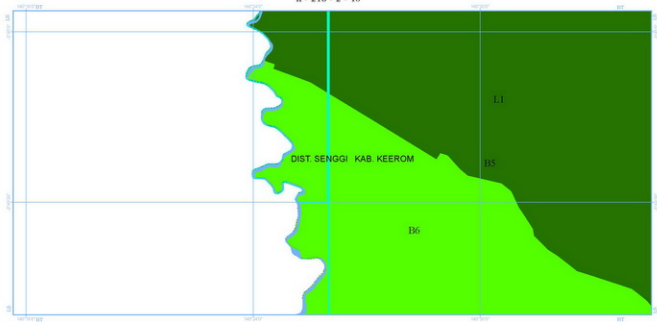
II - 215 - 1 - 25



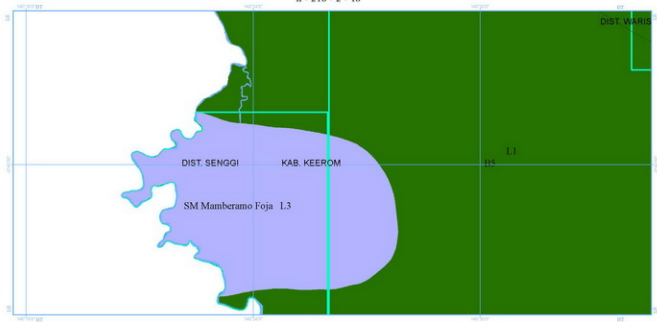
II - 215 - 2 - 05



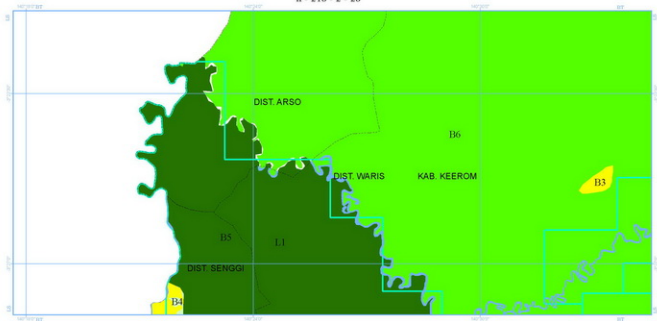
II - 215 - 2 - 10



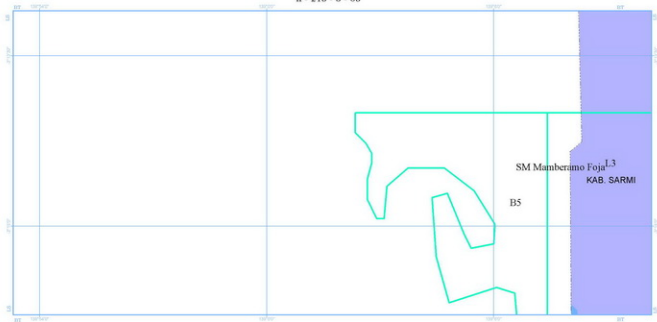
II - 215 - 2 - 15




II - 215 - 2 - 25



II - 215 - 3 - 05



II - 215 - 3 - 10




II - 215 - 3 - 15



II - 215 - 3 - 20



II - 215 - 3 - 25



II - 215 - 4 - 05

